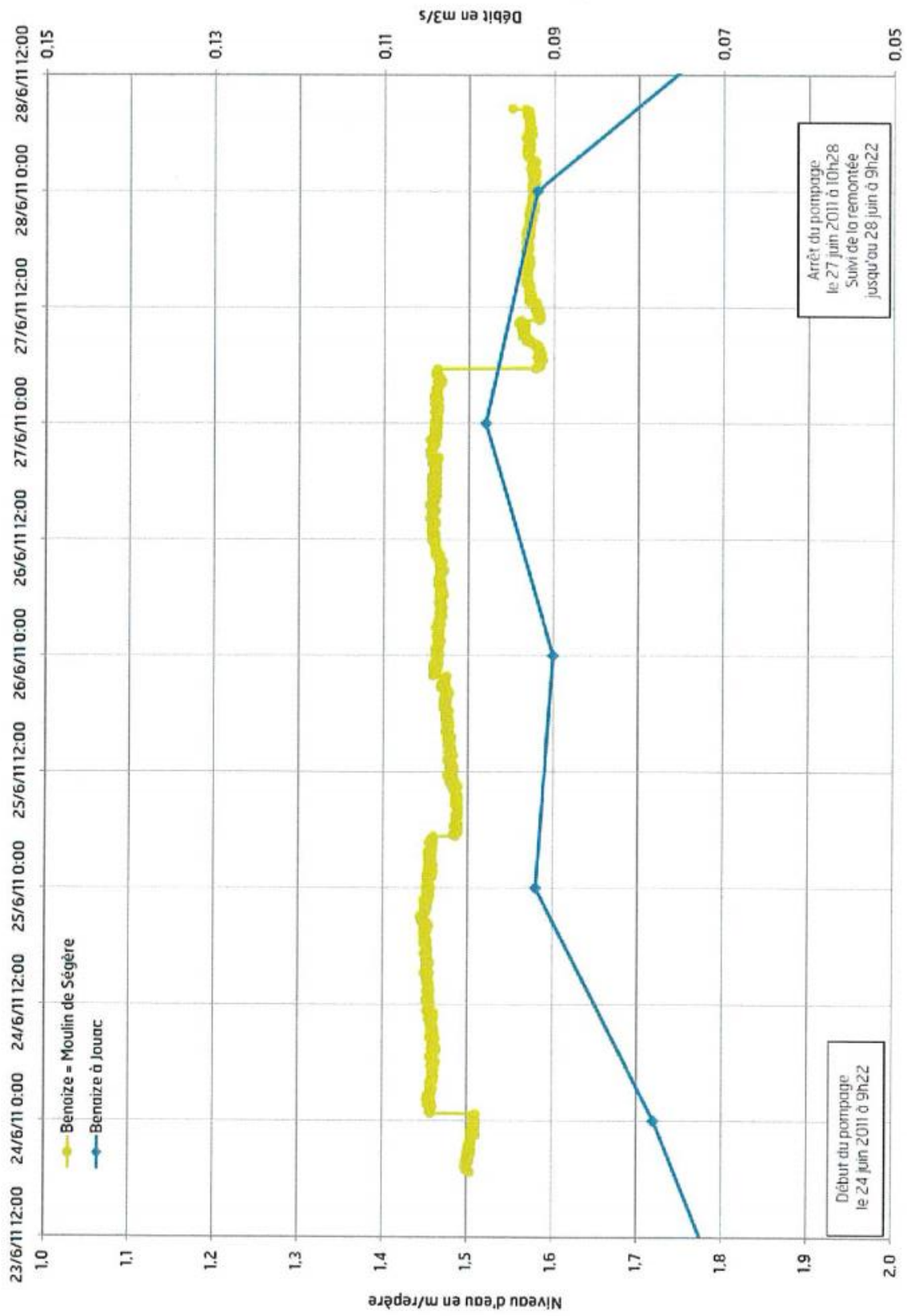
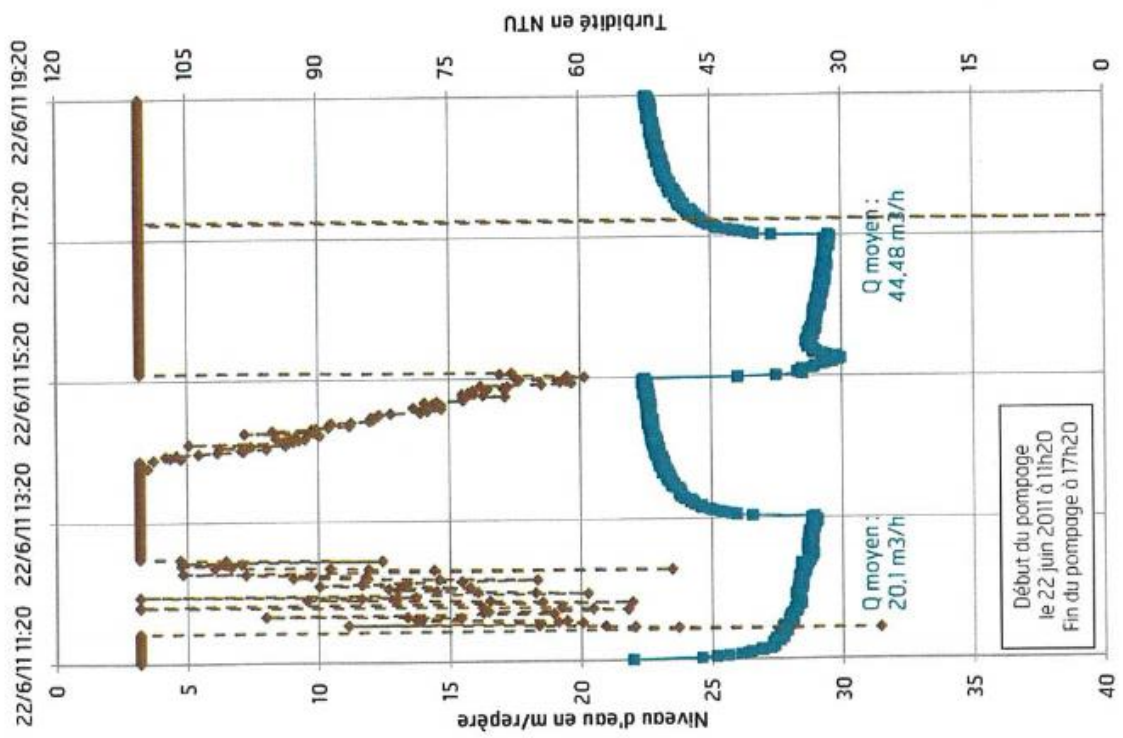
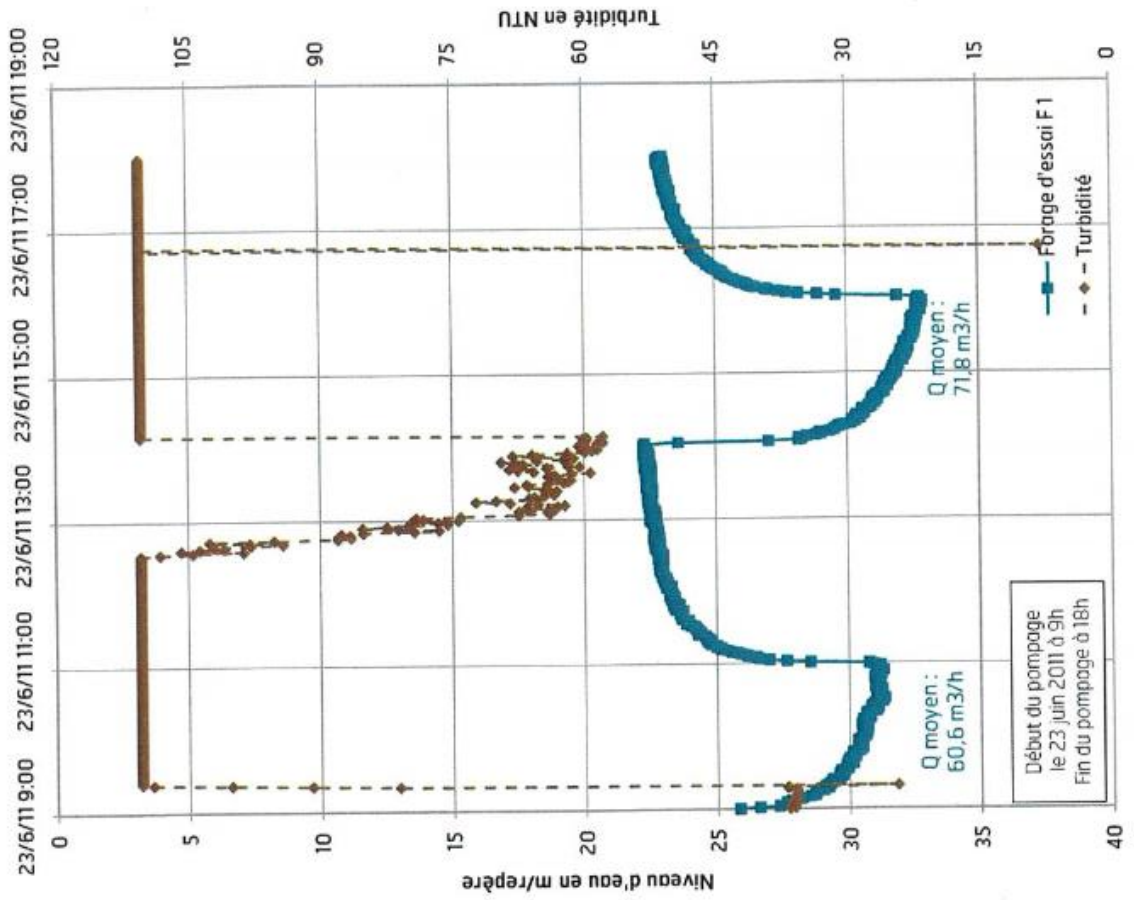


Résultats des essais de pompage sur le forage d'essai – juin 2011

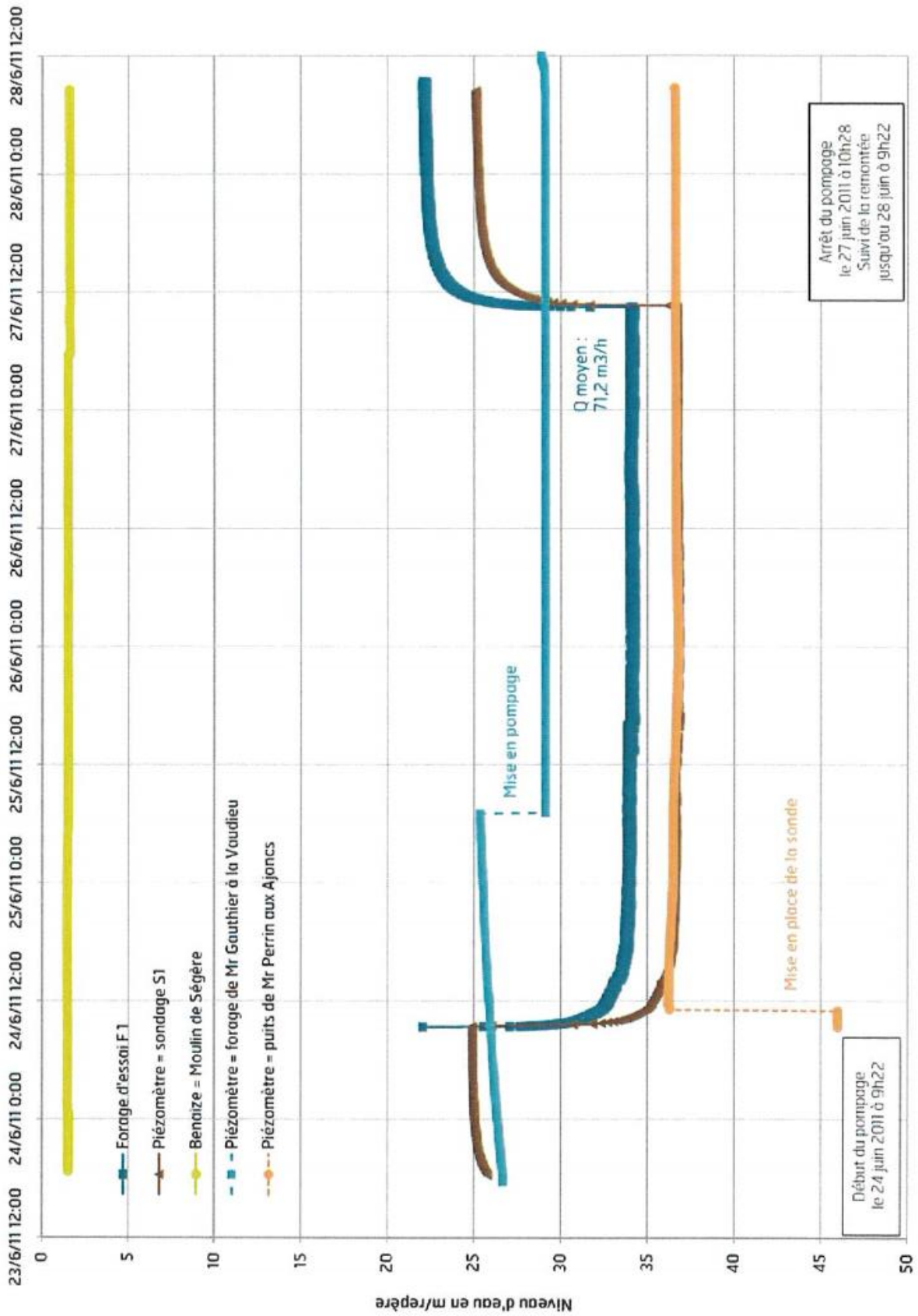
Evolution du niveau de la Benaize lors des essais du 24 au 27 juin 2011



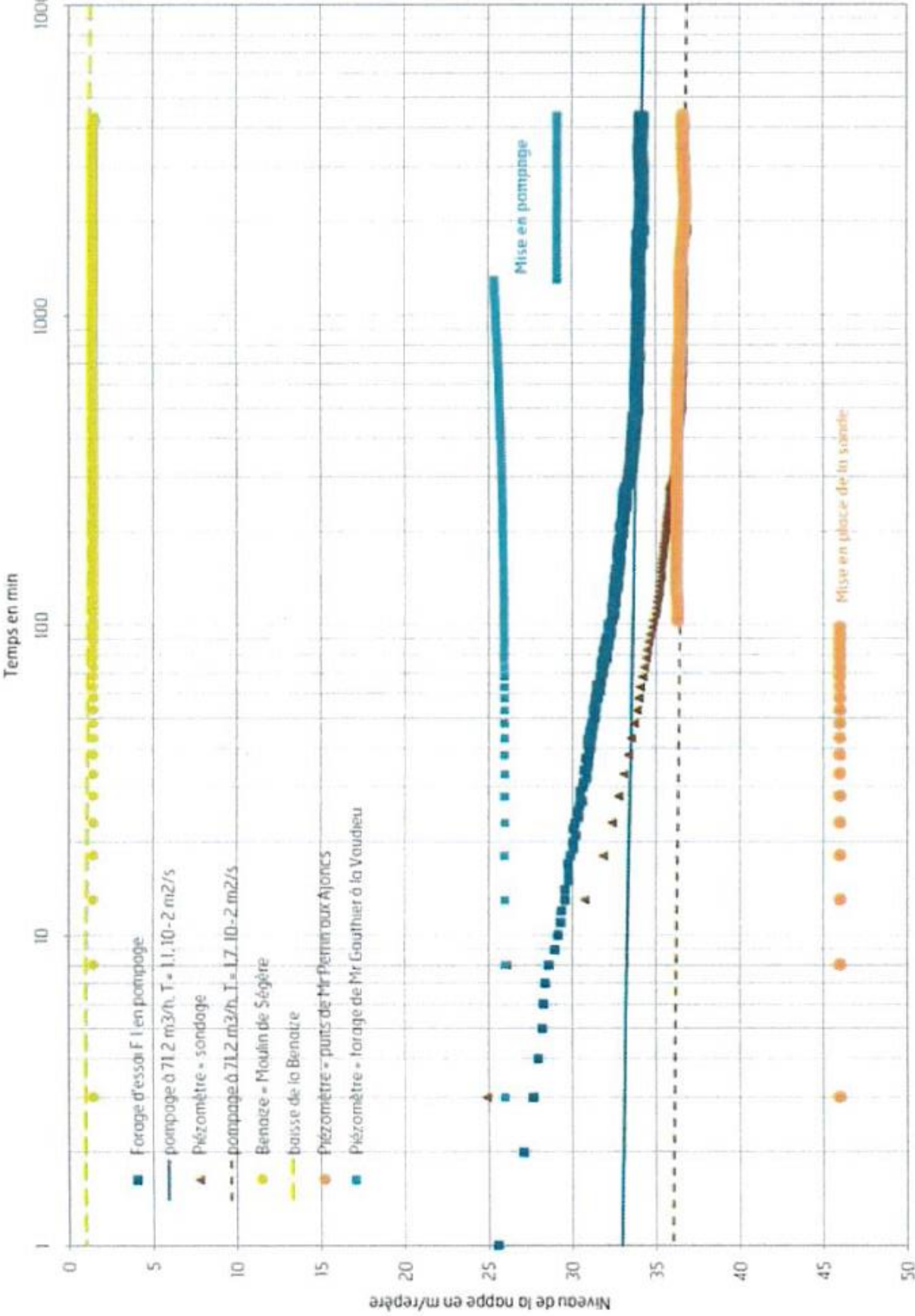
# Forage d'essai, pompage par paliers - hydrogramme

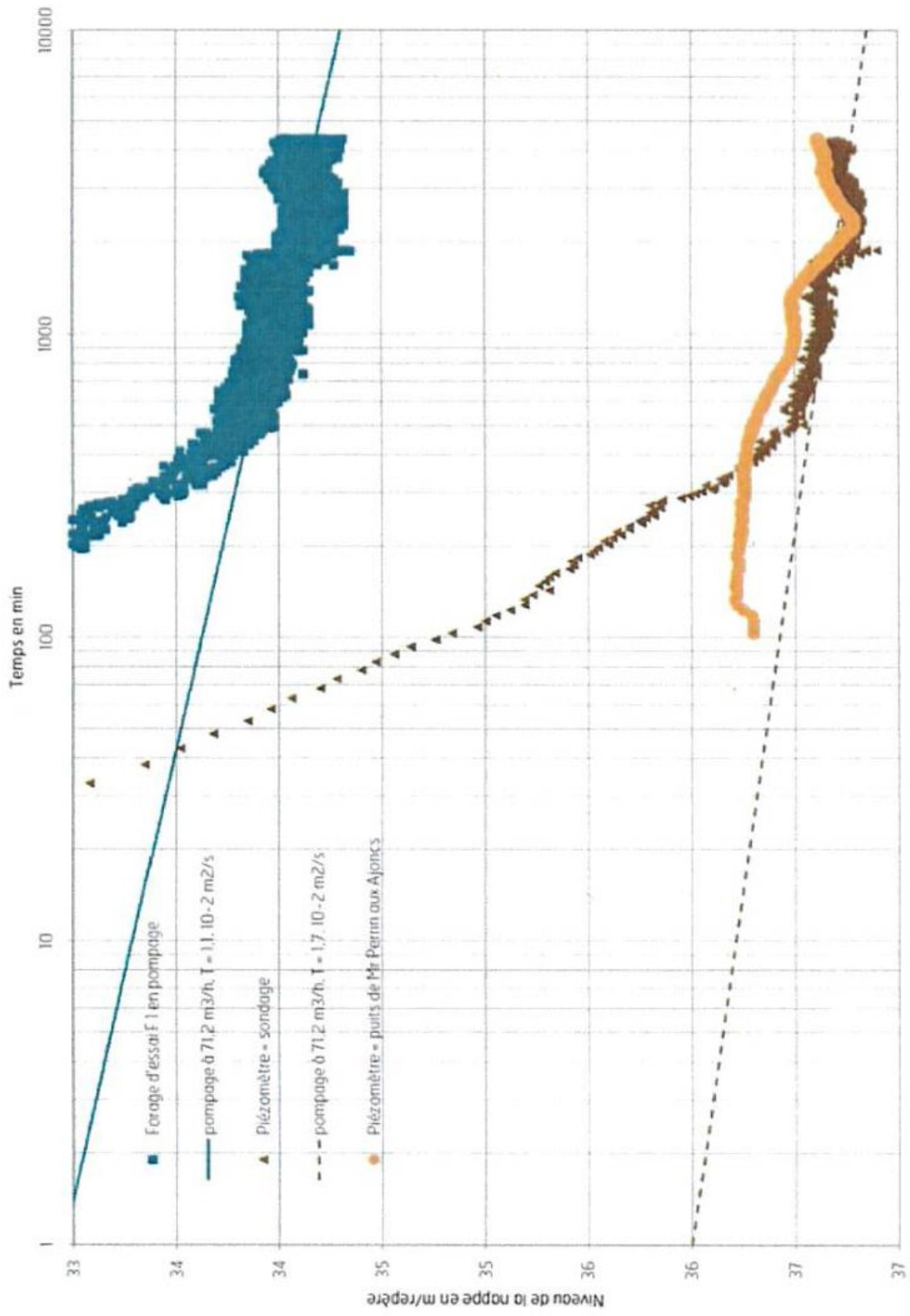


# Forage d'essai, pompage continu - hydrogramme

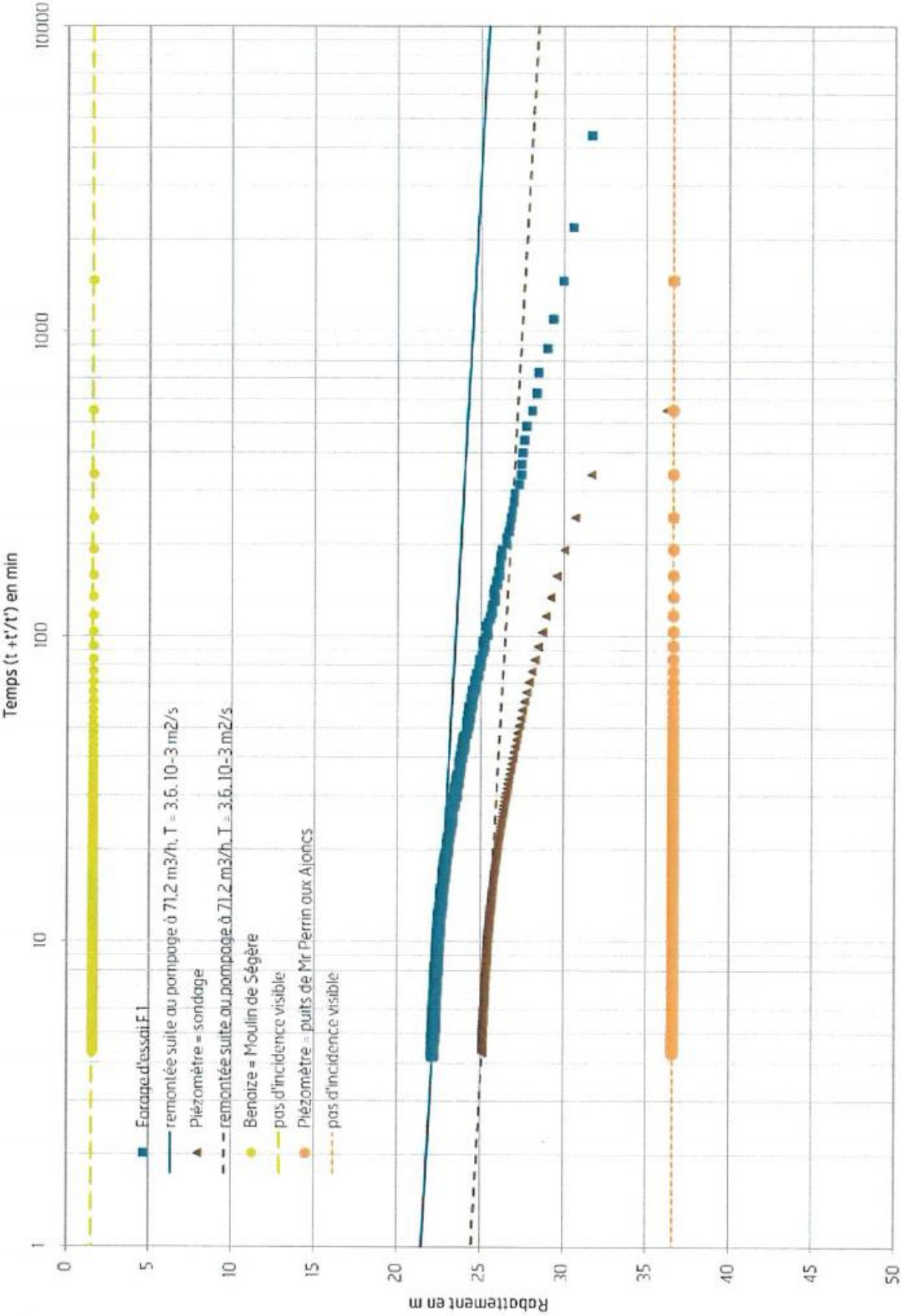


Forage d'essai, pompage continu – interprétation de la descente





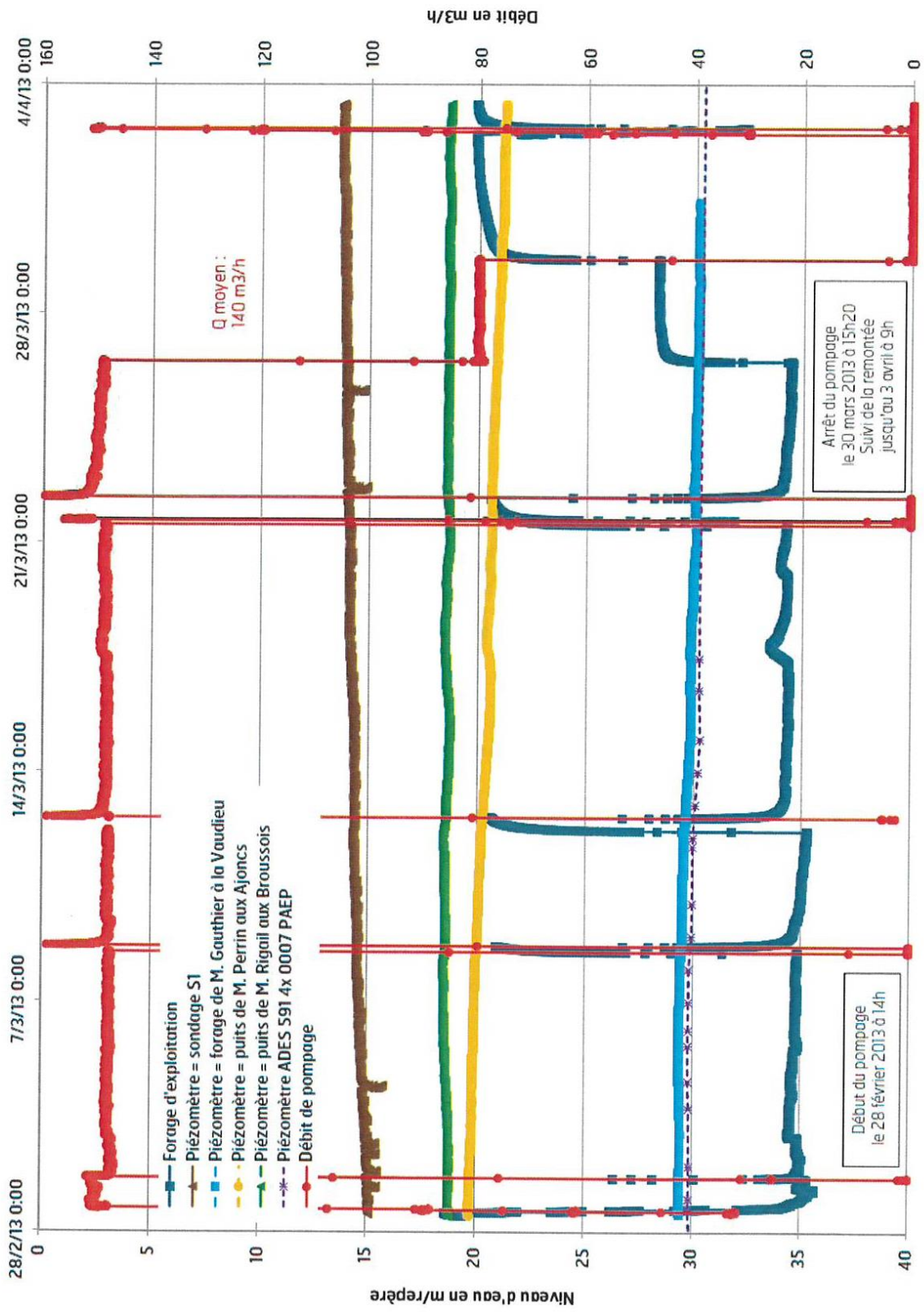
Forage d'essai, pompage continu – interprétation de la remontée



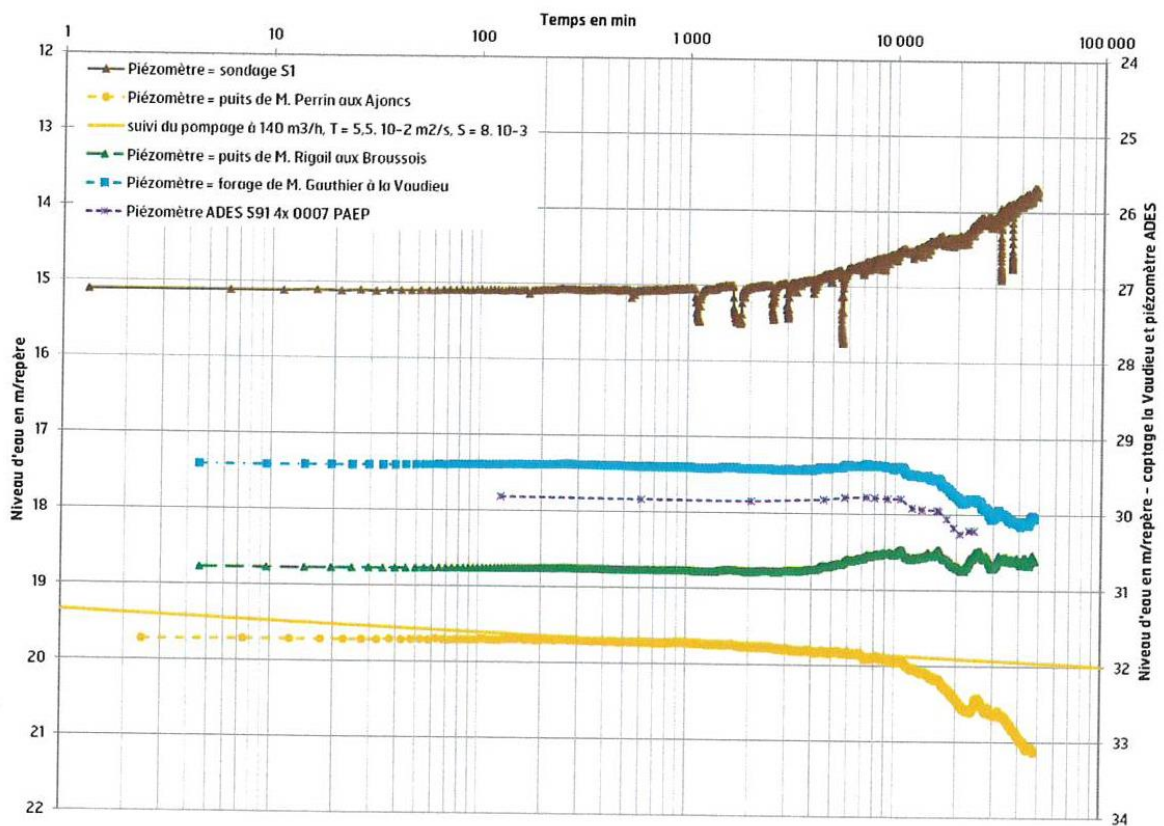
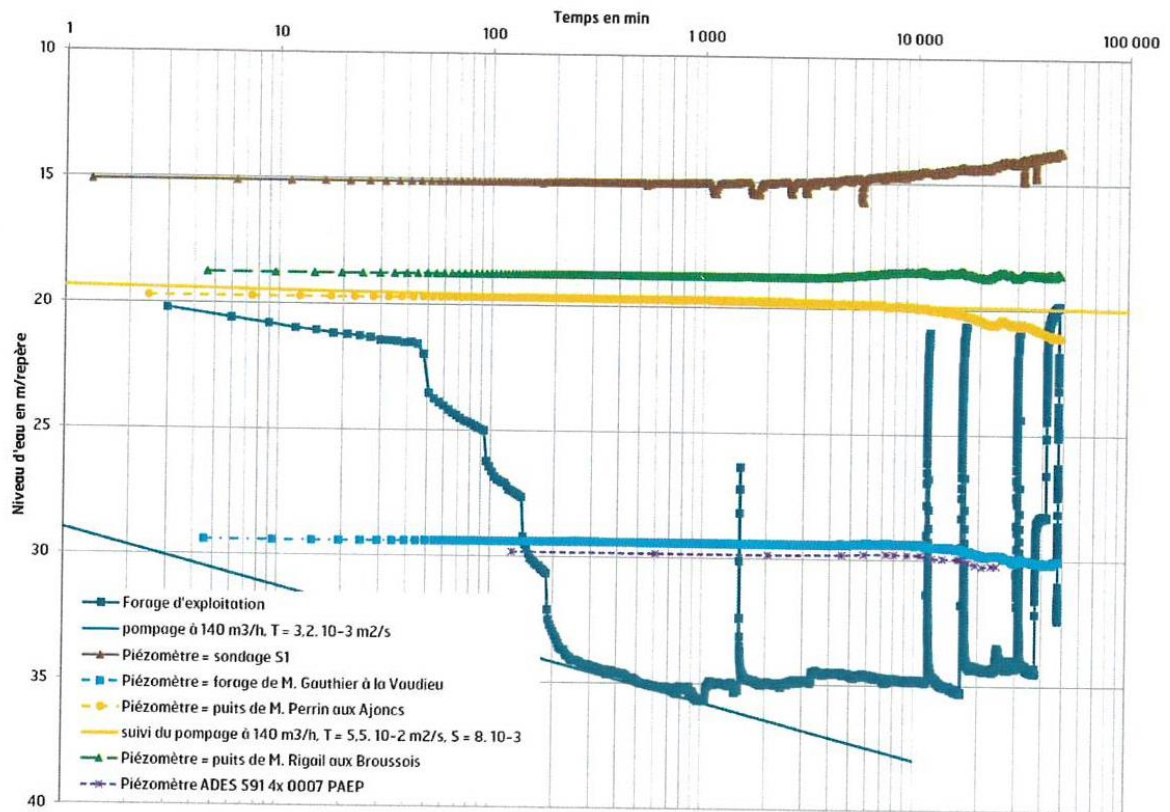
Résultats des essais de pompage sur le forage d'exploitation – avril  
2013

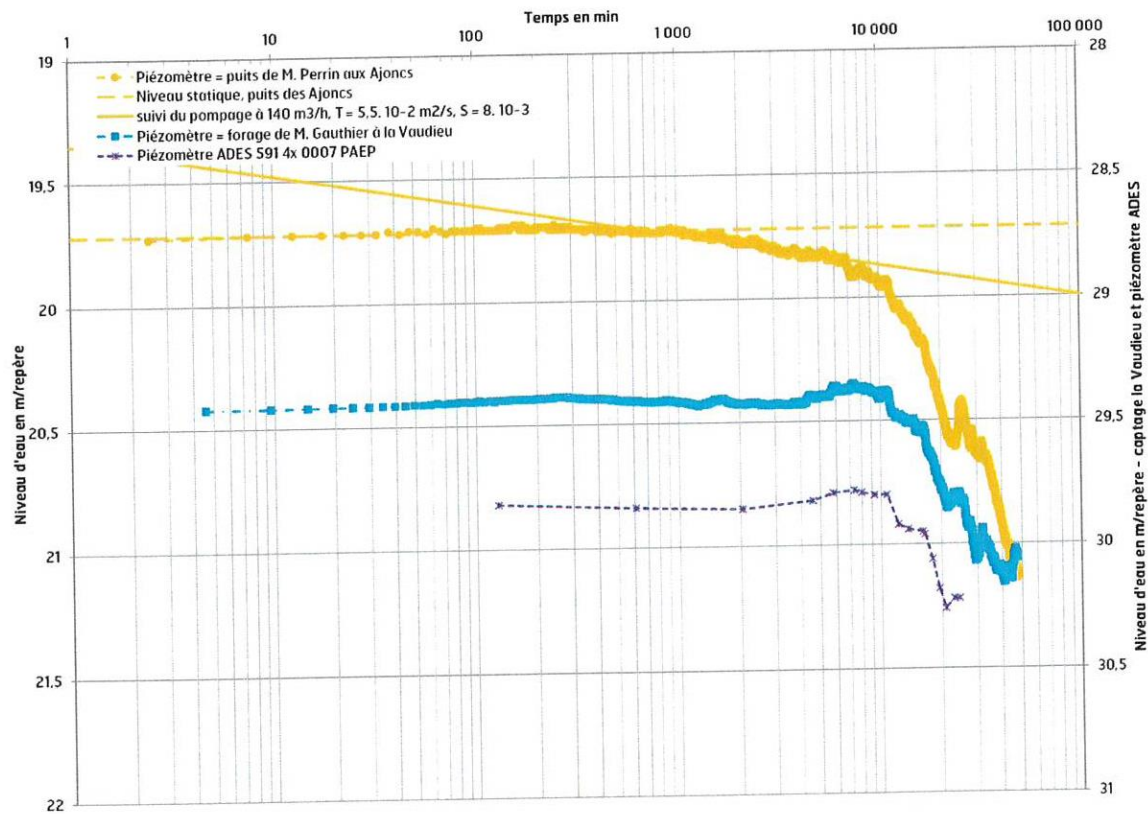
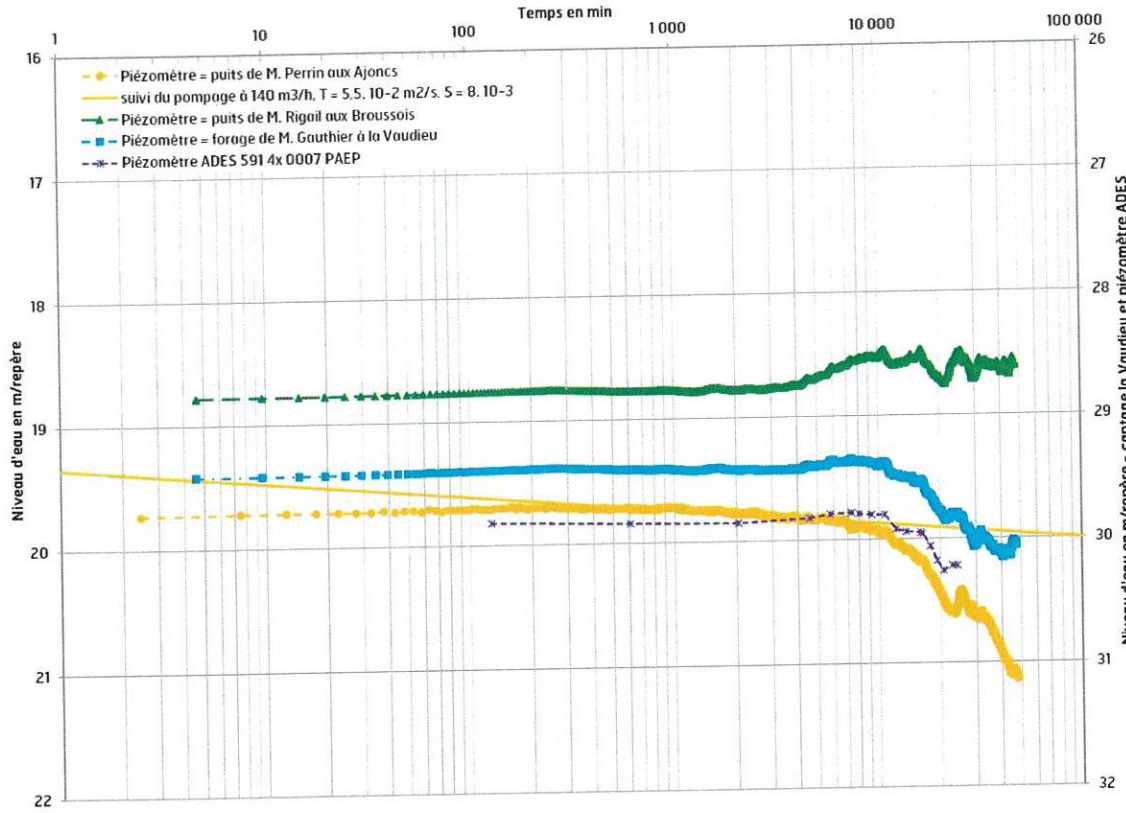


# Forage d'exploitation, pompage de développement – hydrogramme

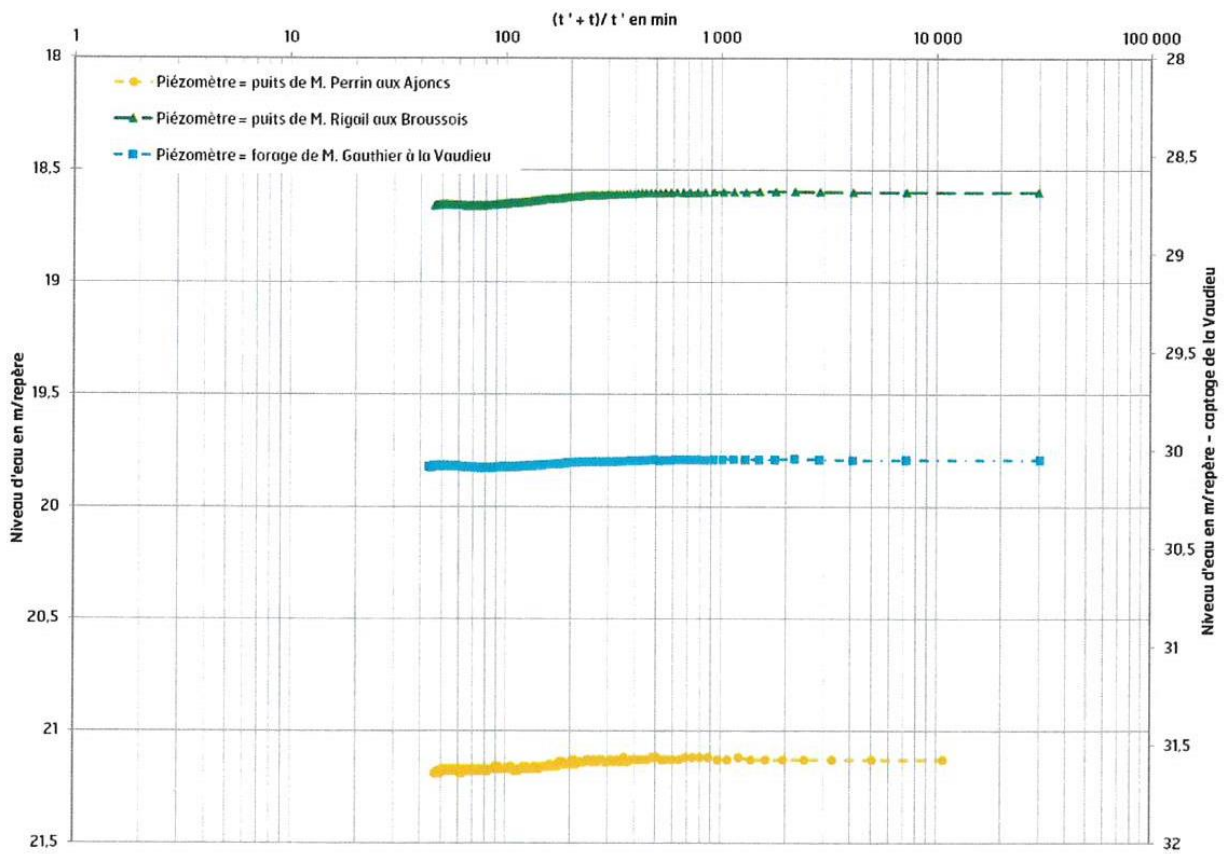
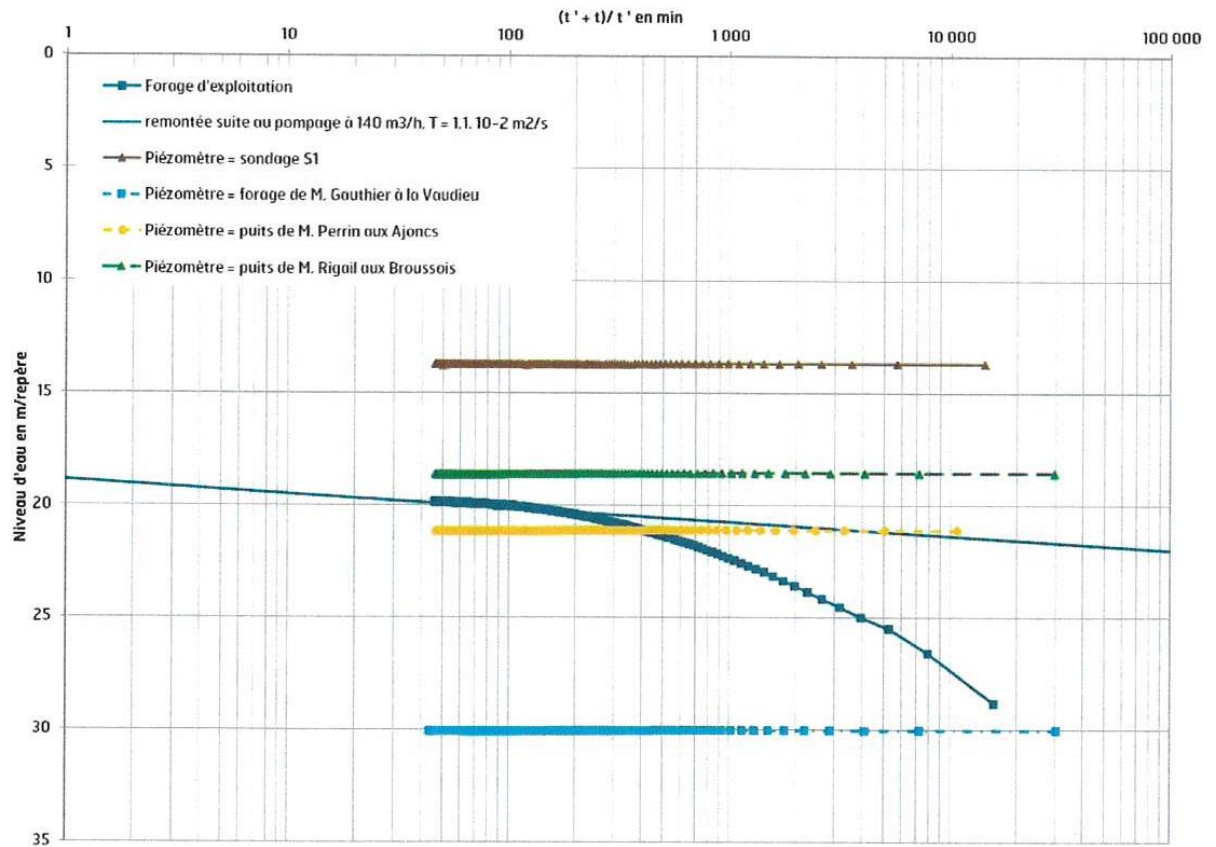


## Forage d'exploitation, pompage de développement – interprétation de la descente

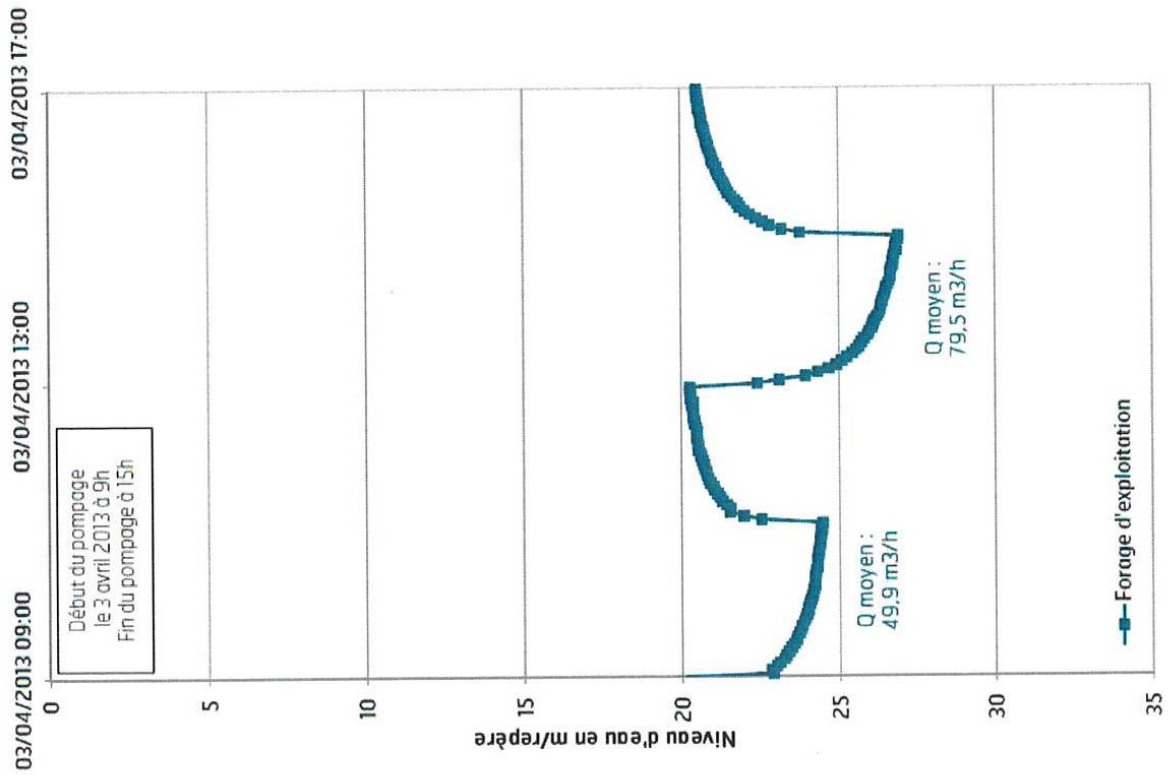
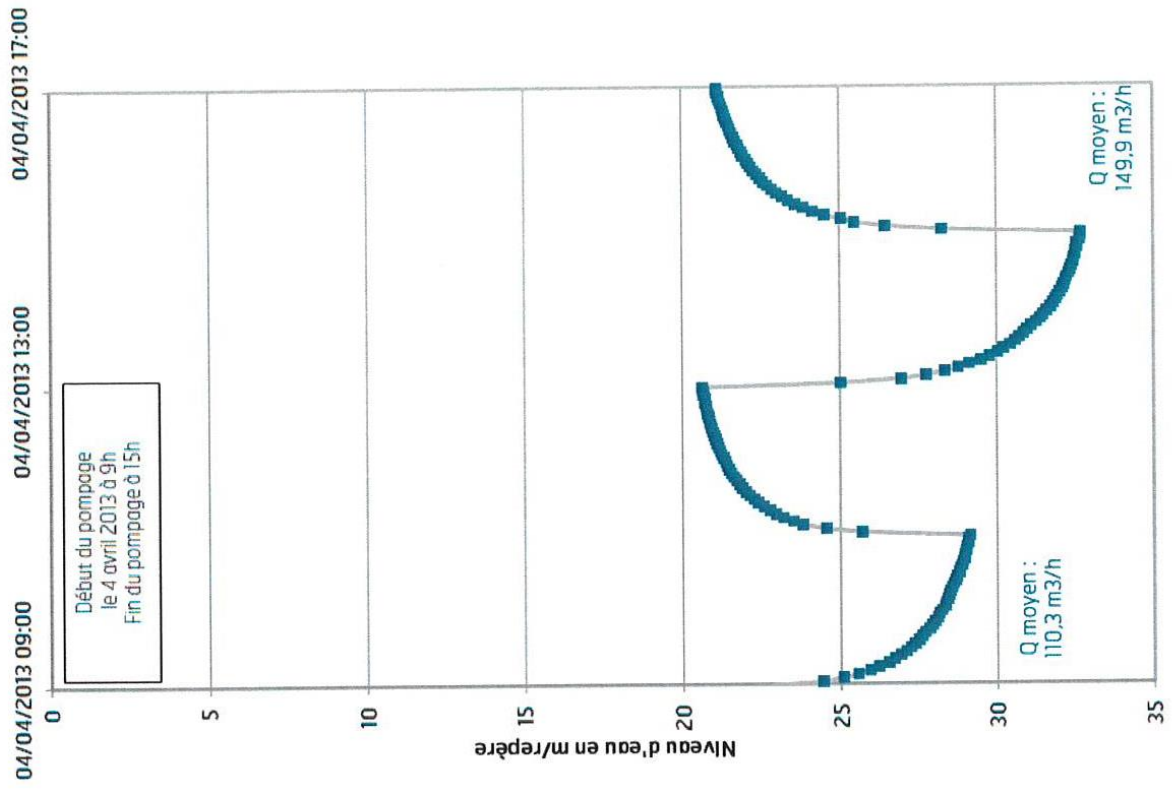




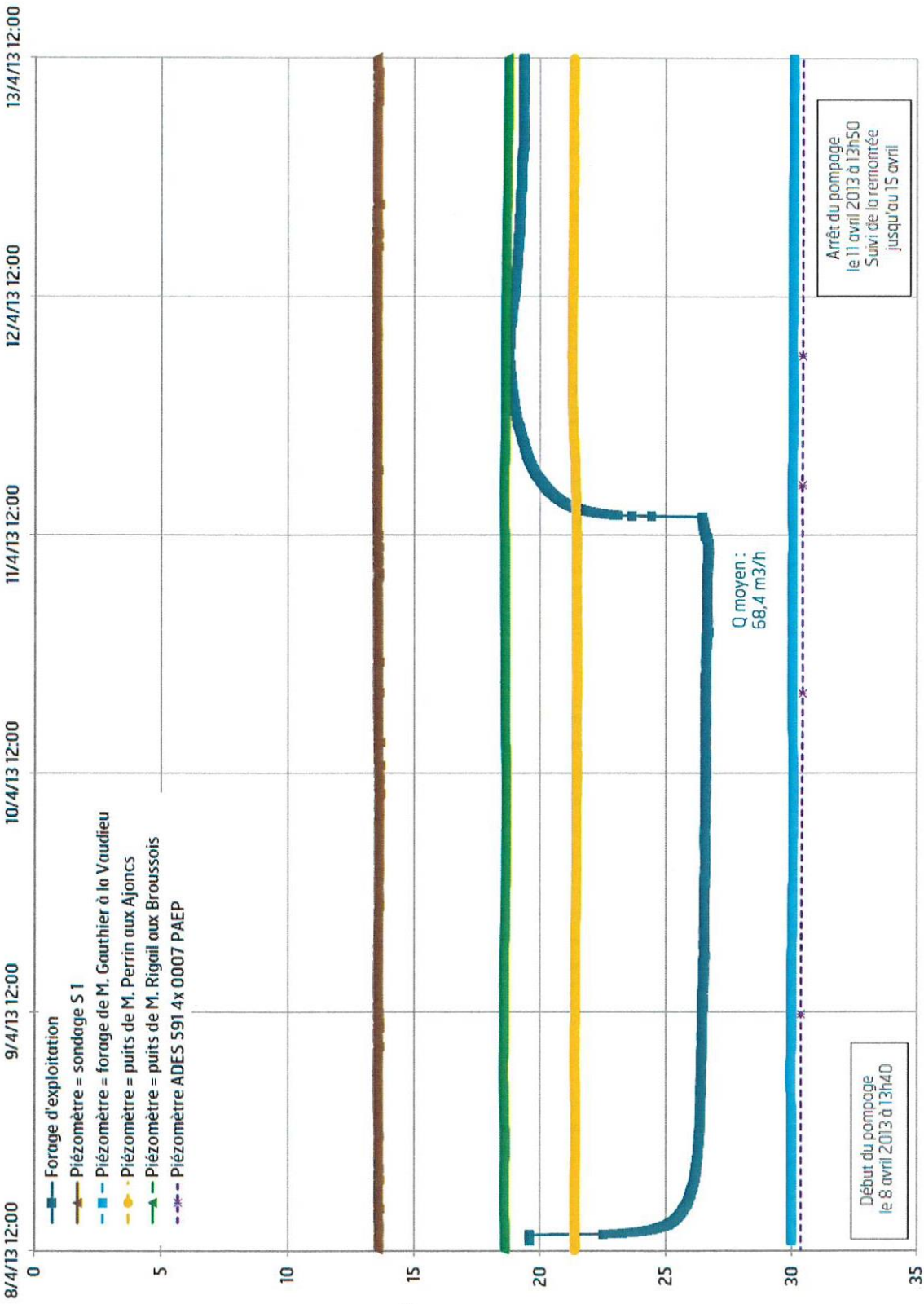
## Forage d'exploitation, pompage de développement – interprétation de la remontée



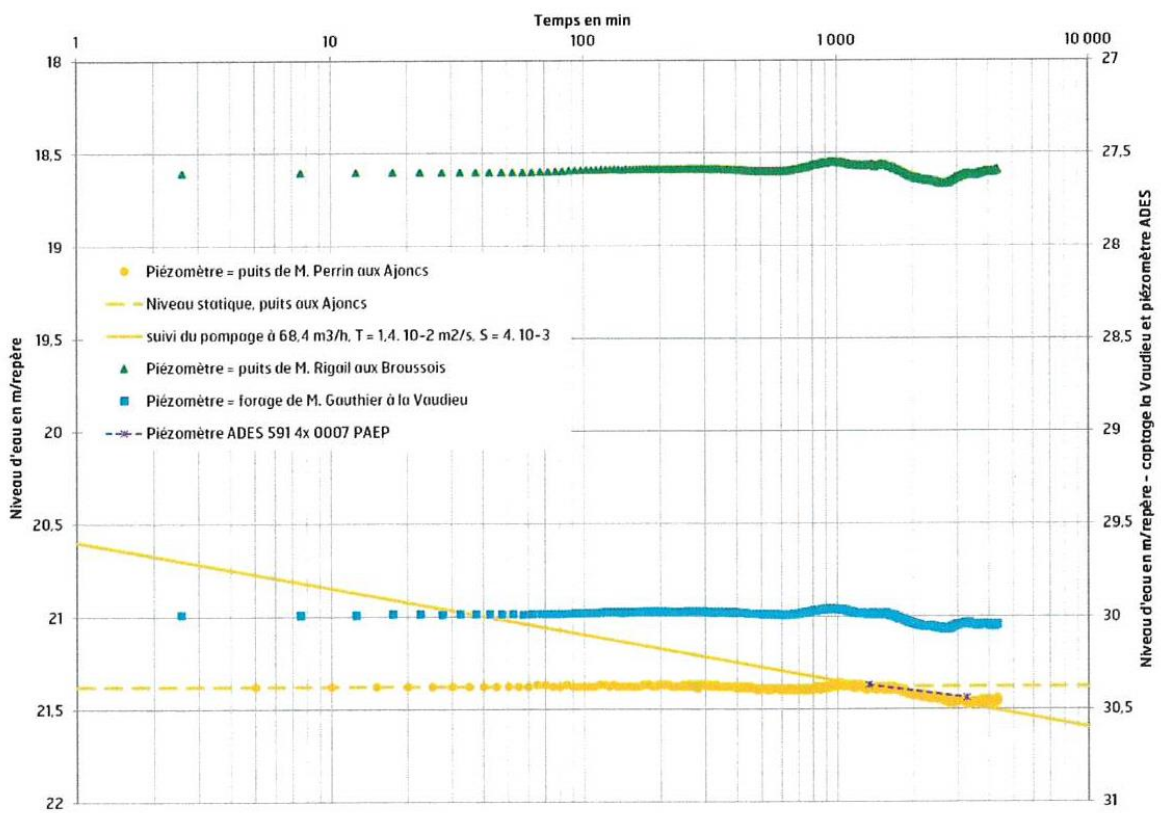
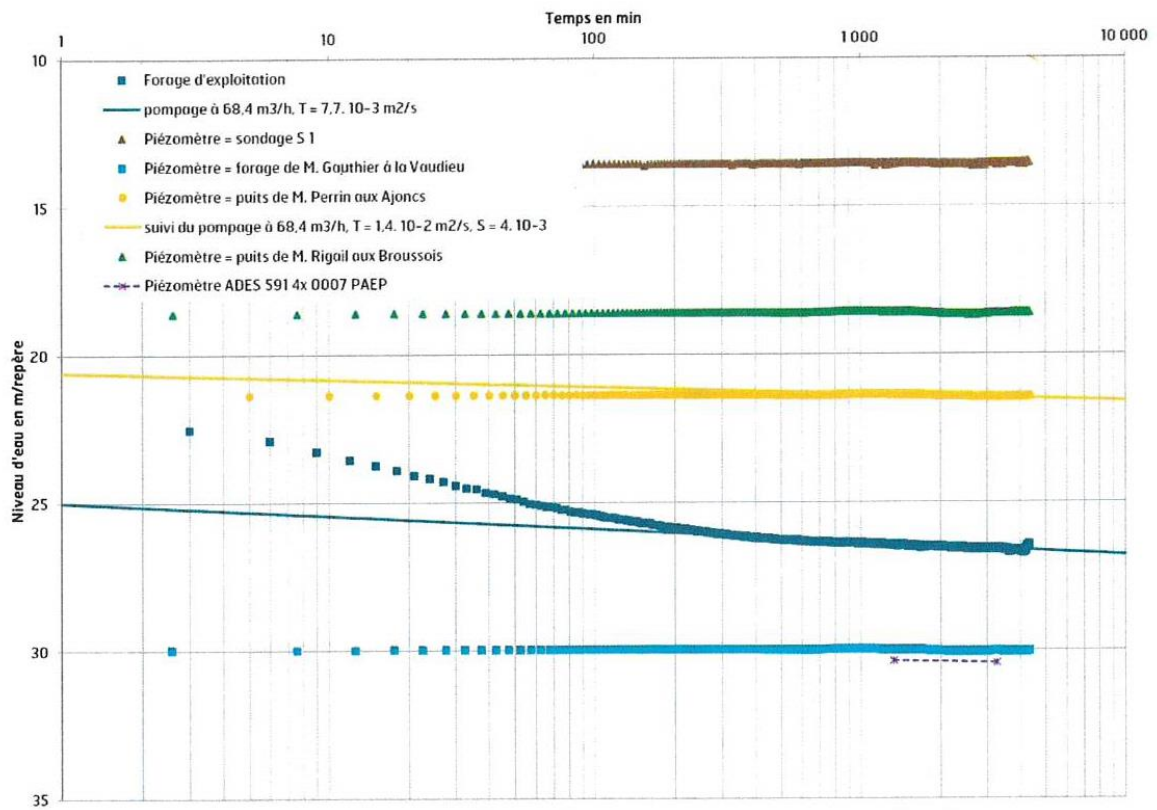
# Forage d'exploitation, pompage par paliers – hydrogramme



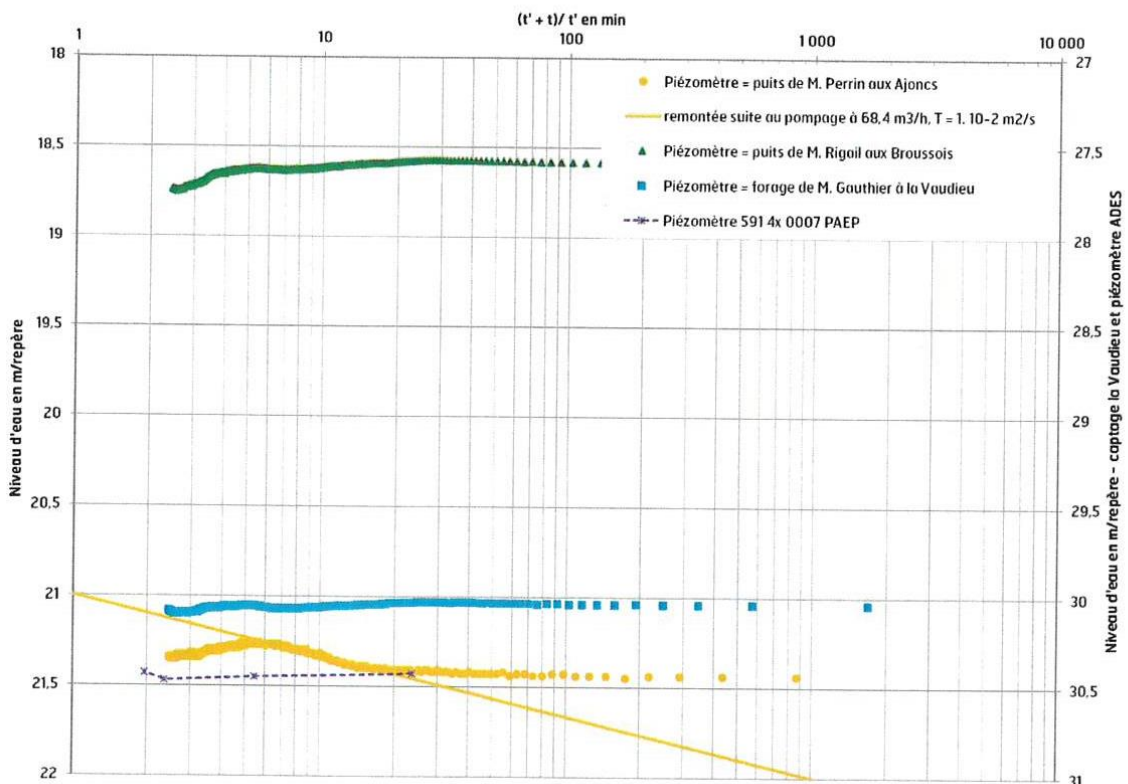
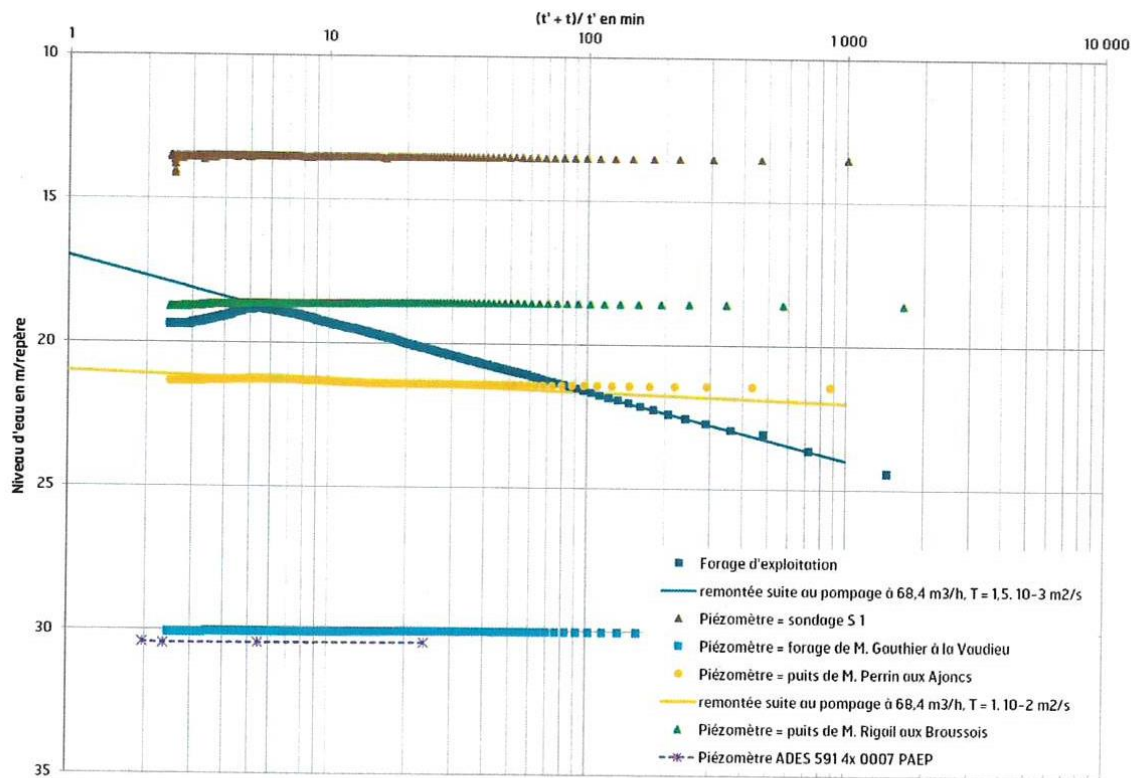
Forage d'exploitation, pompage continu à 68,4 m3/h – hydrogramme



## Forage d'exploitation, pompage continu à 68,4 m<sup>3</sup>/h – interprétation de la descente

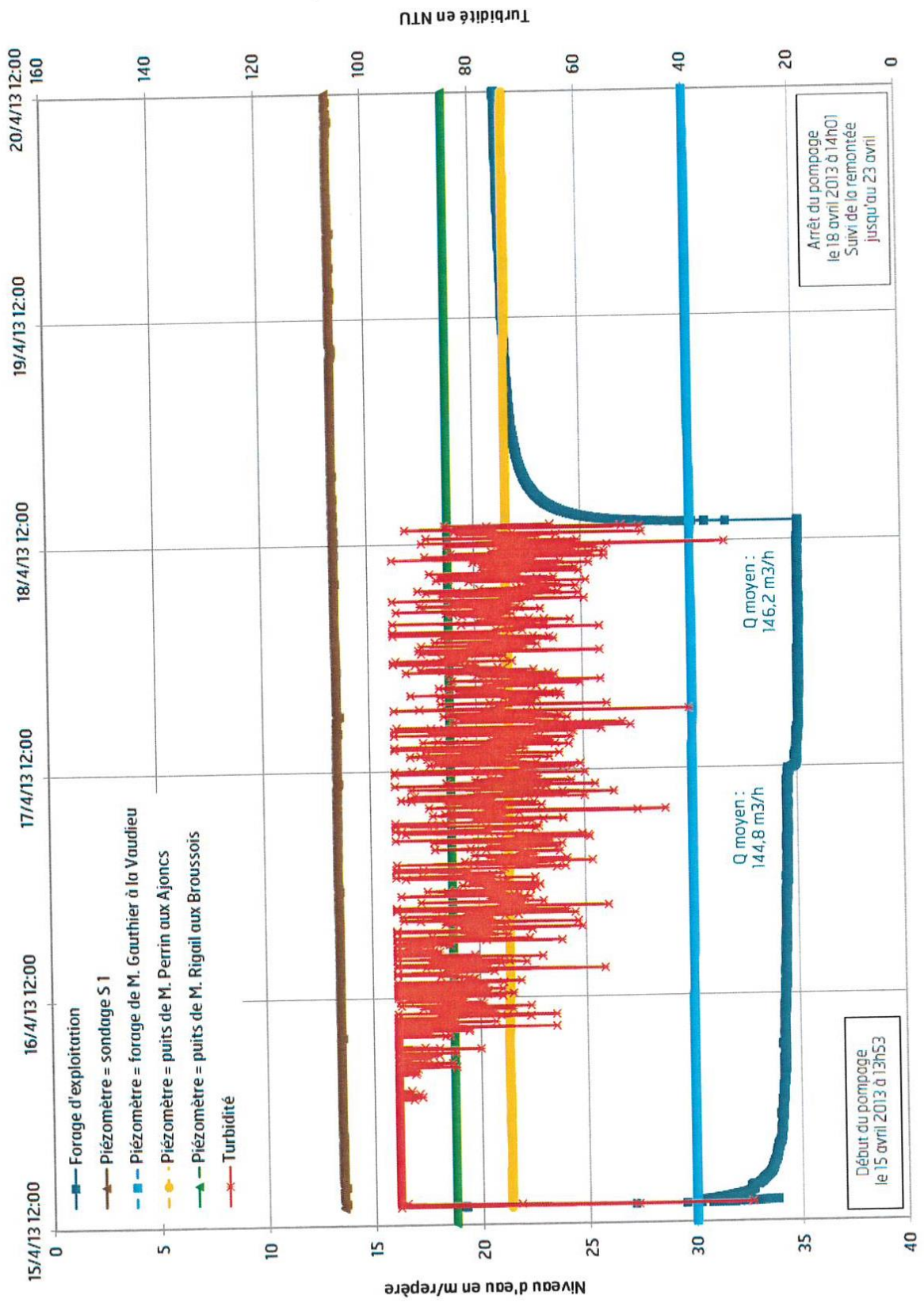


# Forage d'exploitation, pompage continu à 68,4 m<sup>3</sup>/h – interprétation de la remontée

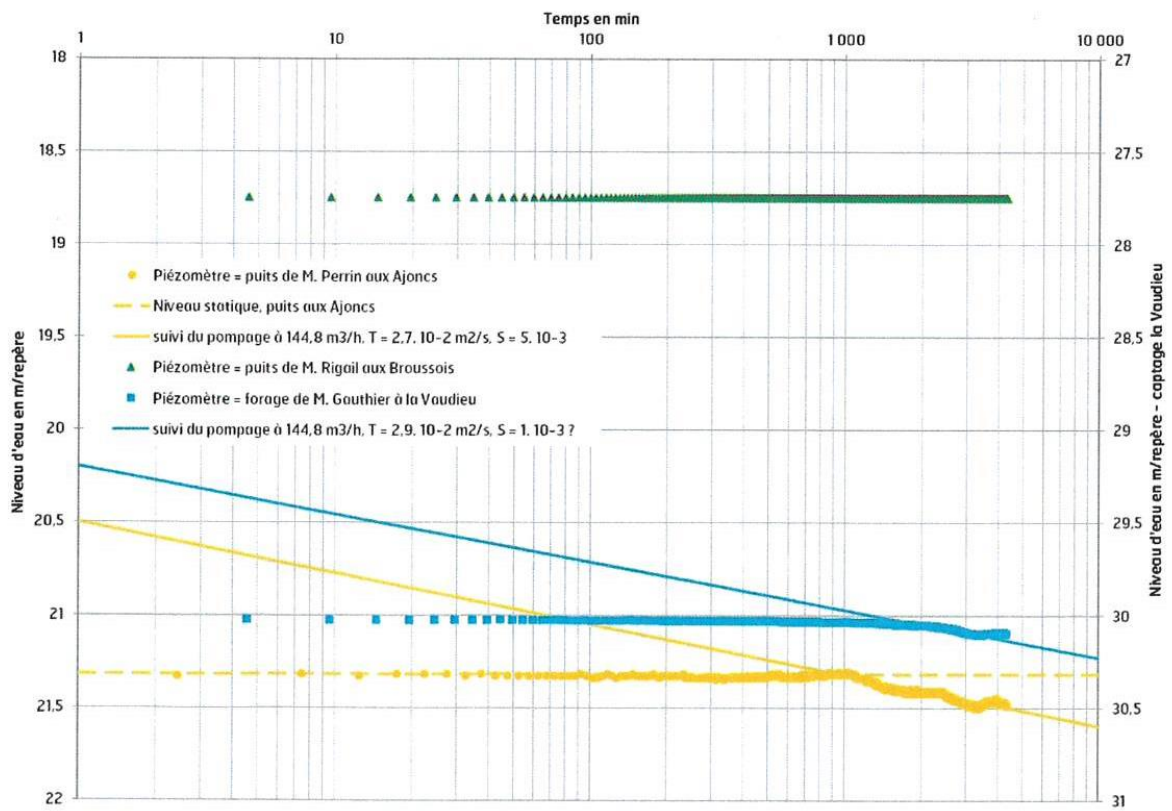
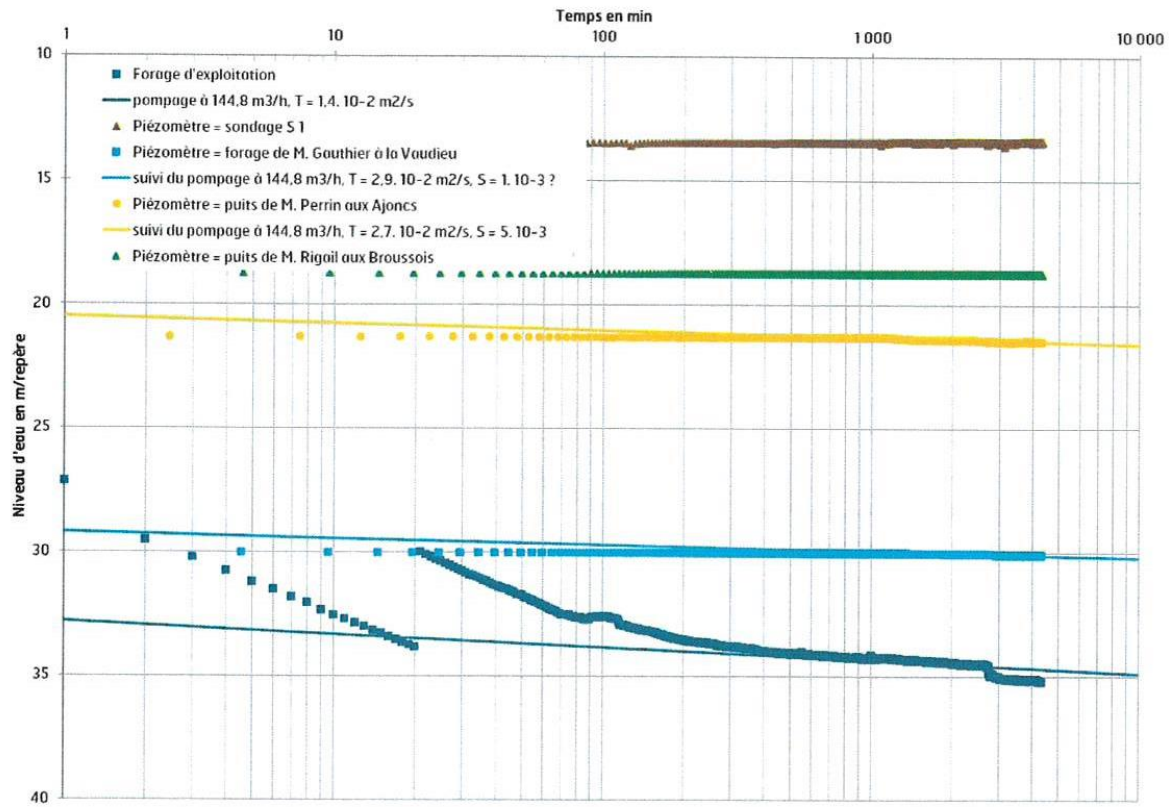


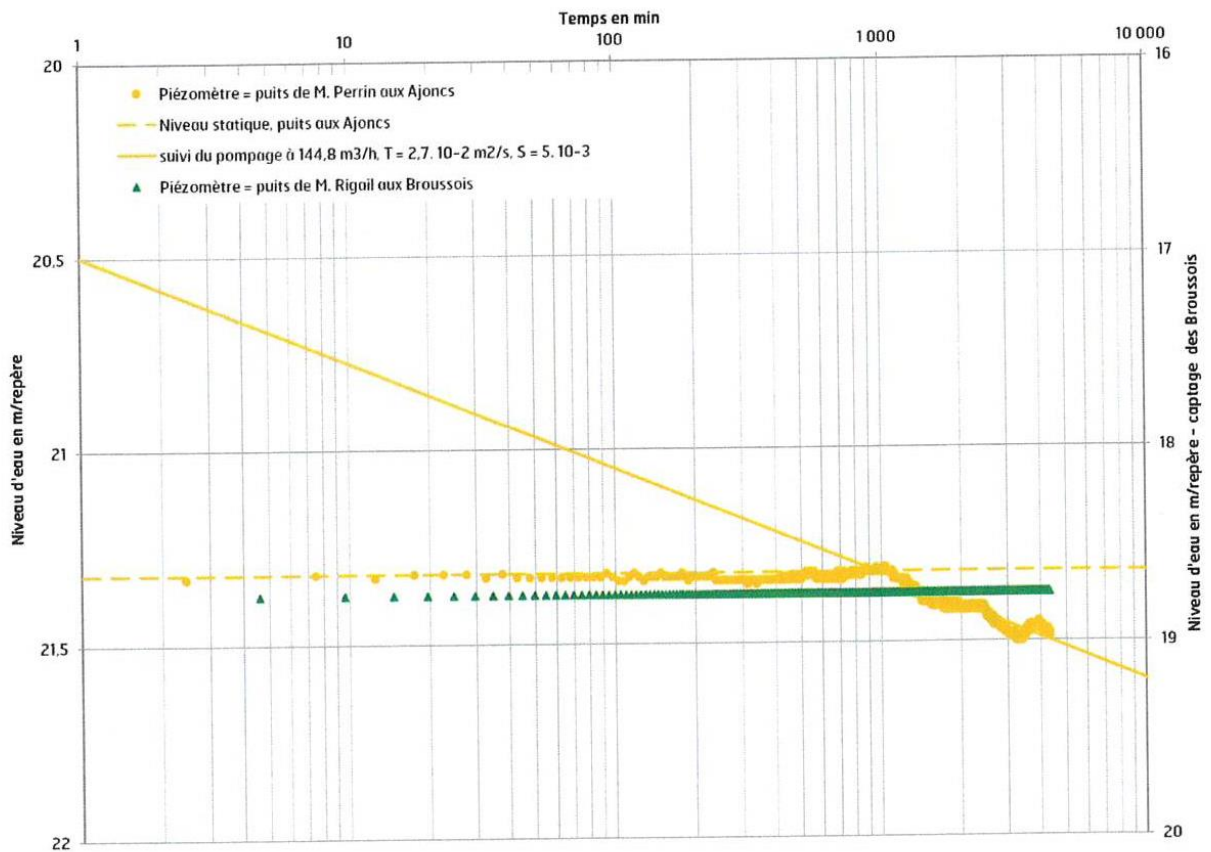
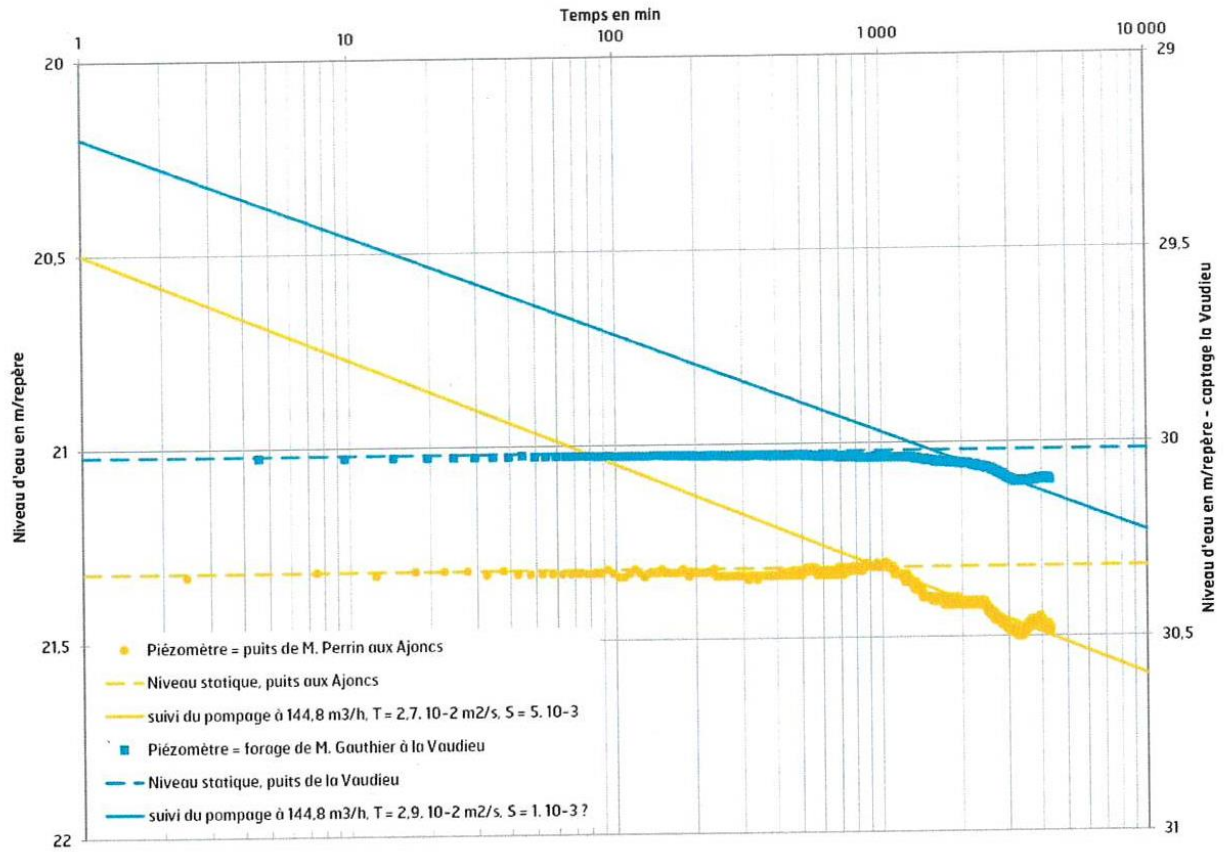


# Forage d'exploitation, pompage continu à 146,2 m<sup>3</sup>/h – hydrogramme



# Forage d'exploitation, pompage continu à 146,2 m<sup>3</sup>/h – interprétation de la descente





# Forage d'exploitation, pompage continu à 146,2 m<sup>3</sup>/h – interprétation de la remontée

